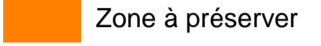
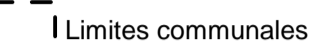
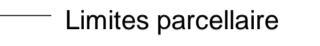
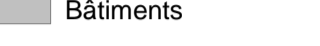


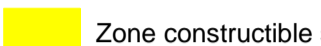

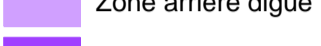
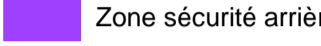

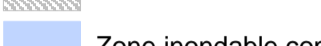
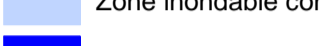

 PREFÉT DU BAS-RHIN	PLAN DE PREVENTION DES RISQUES INONDATION DE LA ZORN ET DU LANDGRABEN	
	Direction Départementale des Territoires du Bas-Rhin	Zonage réglementaire
PLANCHE 18 Landgraben - Eckwersheim - Vendenheim amont		
ZONAGE		Autres éléments de légende
4 Zones réglementaires	 Zone à préserver	 Limites communales  Limites parcellaire  Bâtiments  XXX.X  Cote de référence (NGF Orthométrique)
	 Zone constructible sous condition	
	 Zone arrière digue	
	 Zone sécurité arrière digue	
Autres zonages	 Zone PERi III	
	 Zone inondable communes hors PPRI	
	 Emprise cours d'eau	
	 Autres cours d'eau et plans d'eau	
		DDT 67 - SEGE Mai 2010
0 100 200 Mètres Échelle: 1:5 000		

ECKWERSHEIM



VENDENHEIM